




STREET COORDINATES

Andover Ct.	H 5	Dartmoor Pl.	F 3	Maidstone Pl.	J 1	St. David's Pl.	G 1
Banbury Ln.	I 2	Devonshire Way	G 4	Malvern St.	I 3	Stamford Pl.	H 1
Berkshire Ln.	B 2	Dorchester Dr.	G 3	Marlborough Dr.	G 4	Sterling Pl.	H 2
Buckingham Dr.	H 1	Dunstable Rd.	E 5	Mayfair Rd.	E 5	Stratford Rd.	D 4
Burtons Dr.	F 5	Dutchess Ct.	F 5	Narberth Pl.	G 3	Thames Ct.	B 4
Buxton Ct.	E 4	Edinburgh Ln.	I 4	New Castle Dr.	H 2	Thornbury Pl.	H 4
Cambridge Ct.	I 3	Farrington Ct.	H 3	Newbury Dr.	D 5	Tifani Ln.	F 3
Canterbury Pl.	F 3	Finchley Ct.	F 4	Norwich Ln.	D 4	Turnbridge Ct.	C 5
Chatham Pl.	F 4	Gramercy Pl.	I 1	Picardy Pl.	I 3	Warwick Way	E 2
Chelsea Pl.	F 3	Heather Pl.	F 2	Plymouth N. Ct.	J 5	Westminster Dr. N.	D 4
Cheshire Ct.	H 4	Huntington Dr.	I 4	Plymouth S. Ct.	J 5	Westminster Dr. S.	E 4
Chesterfield Ct.	H 4	Ingham Way	D 4	Pulham Ln.	E 4	Wooton Dr.	C 3
Cothelstone Dr.	E 5	Kingston Way	I 3	Scarborough Way	G 2	Yorkshire Way	G 4
Coventry Ct.	H 3	Liverpool Lane	D 5	Sheffield Pl.	H 4		
				Sherwood Pl.	E 2		

LEISURETOWNE
SOUTHAMPTON TOWNSHIP
BURLINGTON COUNTY, NJ

-  Evacuation Route
-  Fire Police Locations
-  Leisuretowne Bus Stops